





CPS 9812/1 - Map C



Legend

-  CPS areas applied to clear
-  LANDTENURE_LGATE_226
-  Local Government Authorities
-  Local Rd - Sealed

N

0 0.025 0.05 0.075 0.1 km

1:1,500
Projection: GDA 94



GOVERNMENT OF
WESTERN AUSTRALIA