





CPS 9812/1 - Map D



- Legend**
-  CPS areas applied to clear
 -  LANDTENURE_LGATE_226
 -  Local Government Authorities
 -  Local Rd - Sealed

