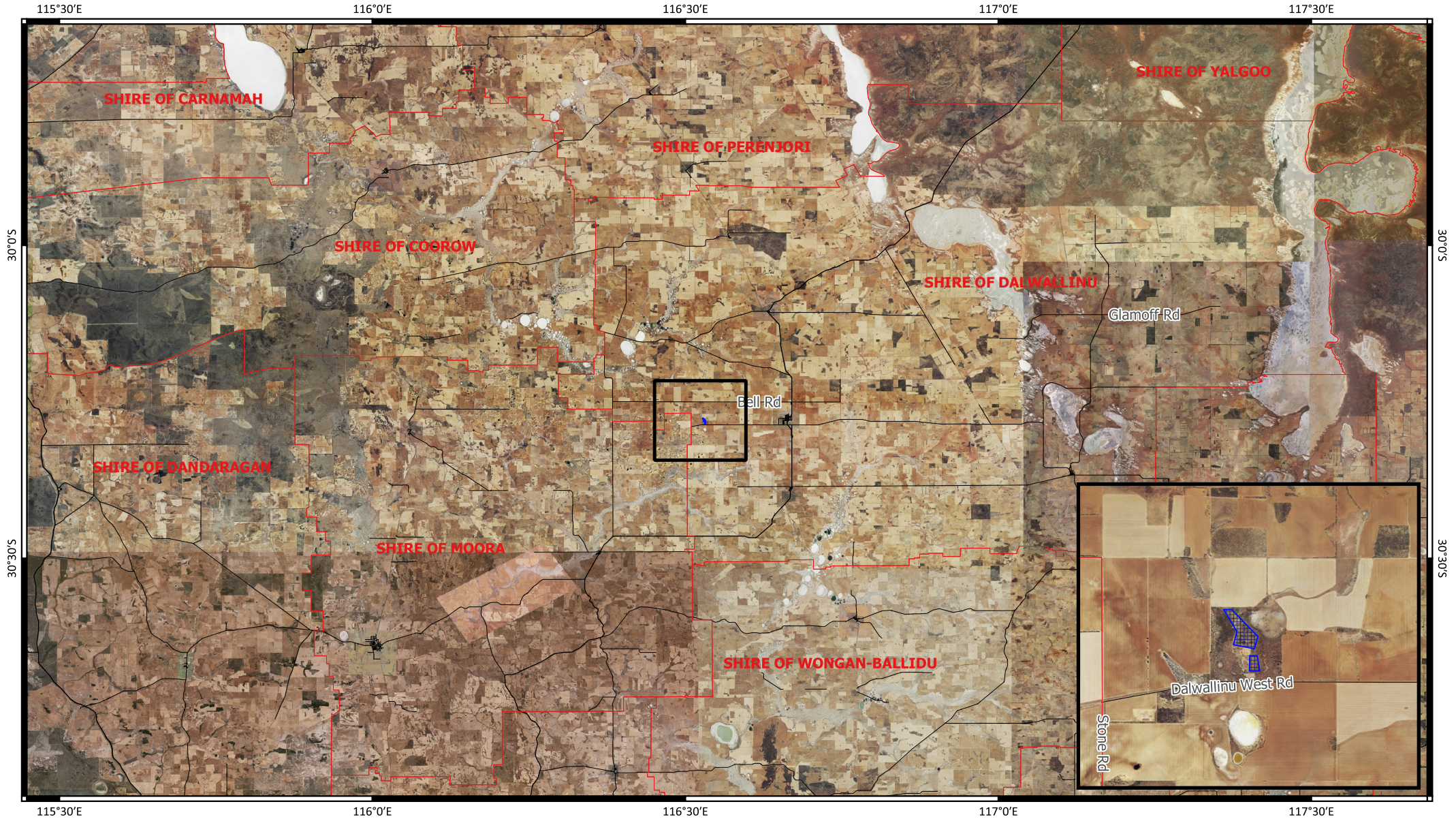






# CPS 9814/1 - Context Map



## Legend


-  CPS areas applied to clear
-  Local Government Authorities

## Road Centrelines

-  Highway
-  Local Rd - Sealed



0 10 20 30 40 km



1:605,000  
Projection: GDA 94

