





CPS 9838/1 - Context map



Legend

-  CPS areas applied to clear
-  Local Government Authorities

Road Centrelines

-  Highway
-  Main Roads

0 5000 10000 15000 m

1:80000

