




# CPS 9838/1 - Map C



## Legend

-  CPS areas applied to clear
-  LANDTENURE\_LGATE\_226
-  Local Government Authorities

## Road Centrelines

-  Highway
-  Local Rd - Sealed
-  Local Rd - Other



Projection: GDA 94