





# CPS 9840/1 - Map



## Legend

-  CPS areas applied to clear
-  LANDTENURE\_LGATE\_226
-  Local Government Authorities
-  Local Rd - Sealed

