





# CPS 9845/1 - Map B (Revised)



## Legend

-  CPS areas applied to clear
  -  Land Tenure (LGATE\_226) - SLIP
  -  Local Government Authorities
- ### Road Centrelines
-  Local Rd - Other

