





CPS 9845/1 - Map D (Revised)



- Legend**
-  CPS areas applied to clear
 -  Land Tenure (LGATE_226) - SLIP
 -  Local Government Authorities
- Road Centrelines**
-  Local Rd - Other

