





CPS 9845/1 - Map G (Revised)



Legend

-  CPS areas applied to clear
 -  Land Tenure (LGATE_226) - SLIP
 -  Local Government Authorities
- Road Centrelines**
-  Local Rd - Other

