





CPS 9845/1 - Map J (Revised)

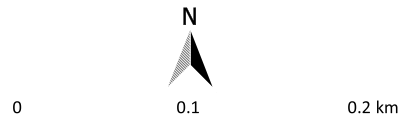


Legend

-  CPS areas applied to clear
-  Land Tenure (LGATE_226) - SLIP
-  Local Government Authorities

Road Centrelines

-  Local Rd - Other



1:3,300.776
Projection: GDA2020



GOVERNMENT OF
WESTERN AUSTRALIA