






CPS 9857/1 - Context Map



Legend

-  CPS areas applied to clear
-  Local Government Authorities
-  Highway
-  Main Roads
-  Local Rd - Sealed



0 5 10 15 20 km



1:283,000

Projection: GDA 94



**GOVERNMENT OF
WESTERN AUSTRALIA**