

# CPS 9863/1 - Map

116°1'8"E

116°1'9"E

116°1'11"E

31°34'55"S

31°34'54"S

31°34'55"S

31°34'56"S

31°34'53"S

31°34'54"S

31°34'55"S

31°34'56"S






116°1'8"E

116°1'9"E


116°1'11"E

## Legend

-  CPS areas applied to clear
-  LANDTENURE\_LGATE\_226
-  Local Government Authorities



0 10 20 30 m



1:350  
Projection: GDA 94



GOVERNMENT OF  
WESTERN AUSTRALIA