






CPS 9870/1 - Map



Legend

-  Local Government Authorities
-  CPS areas applied to clear
-  LANDTENURE_LGATE_226

Road Centrelines

-  Main Roads
-  Local Rd - Sealed



0 0.1 0.2 km



1:3,000

Projection: GDA 94



GOVERNMENT OF
WESTERN AUSTRALIA