




CPS 9879/1 - Map



Legend

-  CPS areas applied to clear
-  LANDTENURE_LGATE_226
-  Local Government Authorities

Road Centrelines

-  Highway



0 25 50 75 m

1:1,000

Projection: GDA 94



**GOVERNMENT OF
WESTERN AUSTRALIA**