





# CPS 9881/1 - Context Map




## Legend

-  CPS areas applied to clear
-  Local Government Authorities

## Road Centrelines

-  Highway
-  Main Roads



1:240,000  
Projection: GDA 94

