

CPS 9883/1 - Map

115°32'42"E

31°59'42"S

31°59'42"S

32°00'S

32°00'S

32°01'18"S

32°01'18"S







notification(11022-n1-doc o906057)

Crown Reserve


CITY OF COCKBURN

LOT 10976 ON PLAN 216860

LEGEND

-  CPS areas applied to clear
-  Land Tenure (LGATE_226) - SLIP
-  Local Government Authorities
-  Local Rd - Sealed
-  Local Rd - Other
-  No Classification

0 50 100 150 m



1:3,203.133494



GOVERNMENT OF
WESTERN AUSTRALIA

115°32'42"E