




CPS 9883/1 - Map



Legend

-  CPS areas applied to clear
-  LANDTENURE_LGATE_226
-  Local Government Authorities

Road Centrelines

-  Local Rd - Sealed



0 100 200 300 m

1:2500

Projection: GDA 94



GOVERNMENT OF
WESTERN AUSTRALIA