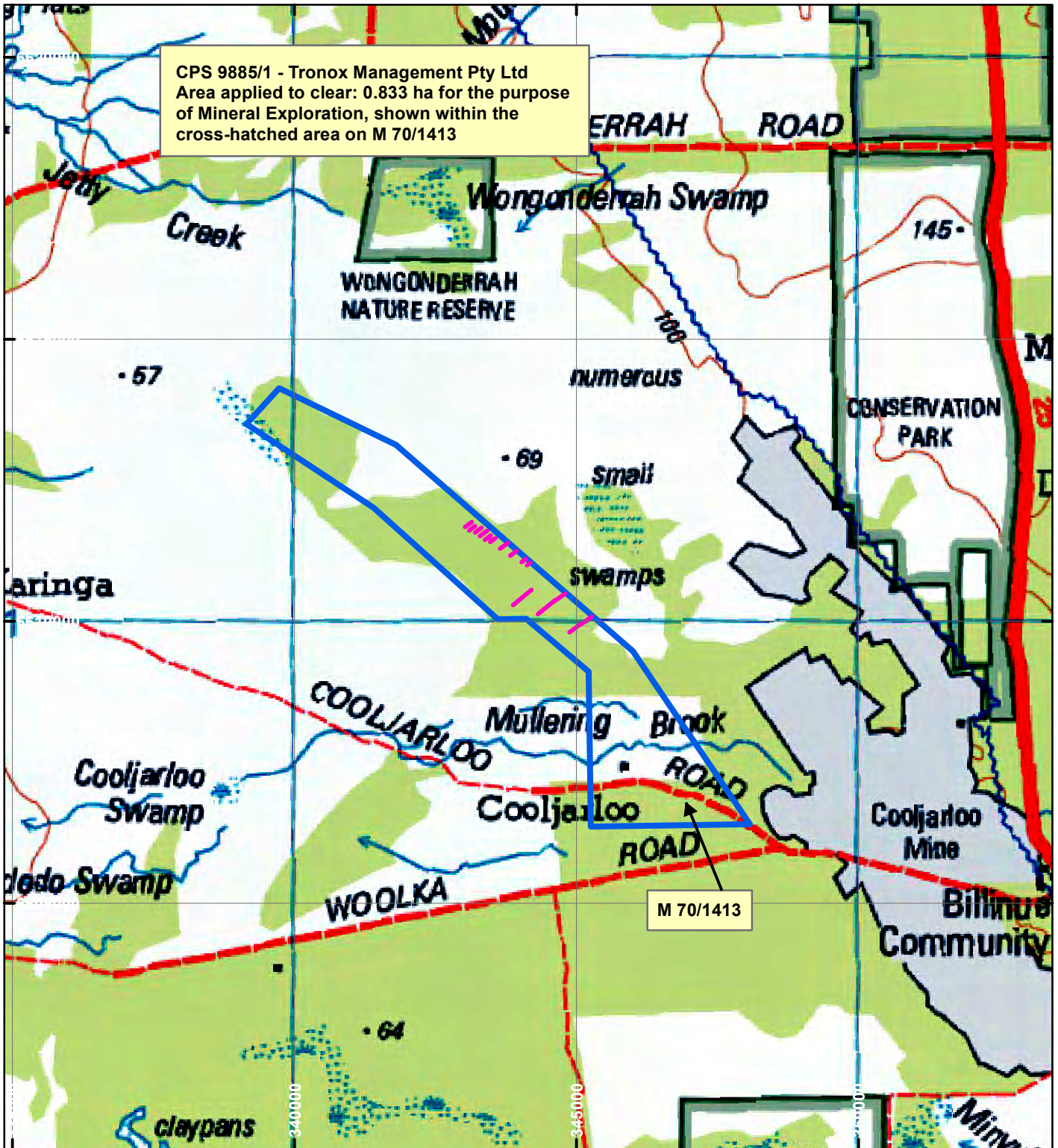



CPS 9885/1 - Tronox Management Pty Ltd

CPS 9885/1 - Tronox Management Pty Ltd
 Area applied to clear: 0.833 ha for the purpose
 of Mineral Exploration, shown within the
 cross-hatched area on M 70/1413



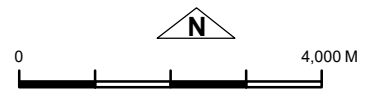
LEGEND



Clearing Instruments



Mining Tenements



Geocentric Datum Australia 1994

Note: the data in this map have not been projected. This may result in geometric distortion or measurement inaccuracies.

..... Date

Officer with delegated authority under Section 20 of the Environmental Protection Act 1986
 Information derived from this map should be confirmed with the data custodian acknowledged by the agency acronym in the legend.



WA Crown Copyright 2002