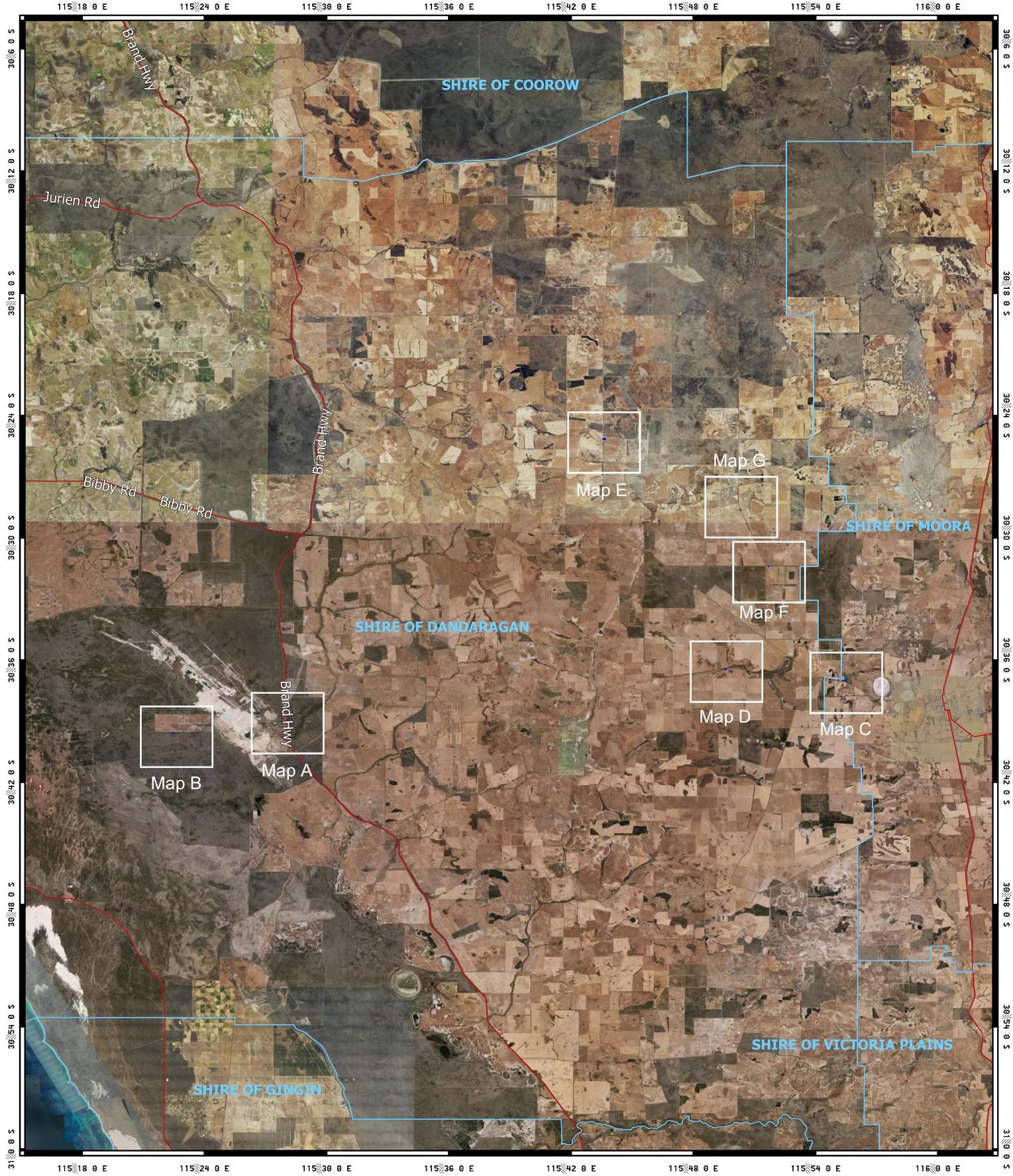






CPS 9897/1 - Context map



Legend

-  CPS areas applied to clear
-  Local Government Authorities

Road Centrelines

-  Highway
-  Main Roads



0 10000 20000 30000 m

1:300000

Projection: GDA 94



**GOVERNMENT OF
WESTERN AUSTRALIA**