




CPS 9897/1 - Map B

115°22' 26" E

115°22' 30" E



Legend

-  CPS areas applied to clear
-  LANDTENURE_LGATE_226
-  Local Government Authorities

Road Centrelines

-  Local Rd - Other



0 40 80 120 m

1:1000

Projection: GDA 94



GOVERNMENT OF
WESTERN AUSTRALIA