




CPS 9897/1 - Map C

115°55'26" E

115°55'30" E



Legend

-  CPS areas applied to clear
-  LANDTENURE_LGATE_226
-  Local Government Authorities

Road Centrelines

-  Local Rd - Sealed



0 40 80 120 m

1:1000

Projection: GDA 94



**GOVERNMENT OF
WESTERN AUSTRALIA**