

CPS 9897/1 - Map D

115°49' 34" E

115°49' 37" E

LOT 500 ON PLAN 86265

Dandaragan Rd

Road




SHIRE OF DANDARAGAN

LOT 2 ON PLAN 58178


SHIRE OF DANDARAGAN

Dandaragan Rd

Legend

-  CPS areas applied to clear
-  LANDTENURE_LGATE_226
-  Local Government Authorities

Road Centrelines

-  Local Rd - Sealed



0 40 80 120 m

1:1000

Projection: GDA 94



GOVERNMENT OF
WESTERN AUSTRALIA