

# CPS 9897/1 - Map E

115°43'34"E

115°43'37"E

115°43'41"E

30°25'5"S

30°25'5"S

30°25'8"S

30°25'8"S

30°25'12"S

30°25'12"S






115°43'34"E

115°43'37"E

115°43'41"E

## Legend

-  CPS areas applied to clear
-  LANDTENURE\_LGATE\_226
-  Local Government Authorities

## Road Centrelines

-  Local Rd - Sealed



0 40 80 120 m

1:1000

Projection: GDA 94



**GOVERNMENT OF  
WESTERN AUSTRALIA**