

CPS 9897/1 - Map F

115°51' 40" E

115°51' 43" E

30°31' 19" S

30°31' 19" S

LOT 3616 ON PLAN 206451

30°31' 23" S

30°31' 23" S



Road

SHIRE OF DANDARAGAN

30°31' 26" S

30°31' 26" S






ON PLAN 206451

SHIRE OF DANDARAGAN

115°51' 40" E


115°51' 43" E

Legend

-  CPS areas applied to clear
-  LANDTENURE_LGATE_226
-  Local Government Authorities



0 40 80 120 m



1:1000

Projection: GDA 94



GOVERNMENT OF
WESTERN AUSTRALIA