




CPS 9905/1 - Map



Legend

-  CPS areas applied to clear
-  LANDTENURE_LGATE_226

Road Centrelines

-  Local Rd - Sealed



1:300

Projection: GDA 94

