





# CPS 9916/1 - Map




## Legend

-  CPS areas applied to clear
-  LANDTENURE\_LGATE\_226
-  Local Government Authorities

## Road Centrelines

-  Local Rd - Sealed

0 100 200 300 m



Projection: GDA 94



**GOVERNMENT OF  
WESTERN AUSTRALIA**