

CPS 9916/2 - Map

122°12'43"E

17°55'41"S

17°55'41"S







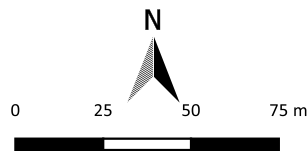
17°55'55"S

17°55'55"S

122°12'43"E

Legend

-  CPS areas applied to clear
-  Local Government Authorities
-  Roads
-  Land Tenure



1:1,800

Projection: GDA2020



GOVERNMENT OF
WESTERN AUSTRALIA