




# CPS 9922/1 - Map



### Legend

-  CPS areas applied to clear
-  LANDTENURE\_LGATE\_226
-  Local Government Authorities

## Road Centrelines

- Local Rd - Sealed
- Local Rd - Other



1:3,000

Projection: GDA 94



**GOVERNMENT OF  
WESTERN AUSTRALIA**