

CPS 9928/1 - Map

115°55'8"E

115°55'12"E

115°55'16"E

32°9'36"S

32°9'36"S

32°9'40"S




32°9'40"S

32°9'43"S

32°9'43"S



Legend

-  CPS areas applied to clear
-  LANDTENURE_LGATE_226
-  Local Government Authorities Landgate_Subscription_Imagery/WANow



Projection: GDA 94



GOVERNMENT OF WESTERN AUSTRALIA

0 25 50 75 100 m

