






CPS 9936/1 - Map



Legend


-  CPS areas applied to clear
-  LANDTENURE_LGATE_226
-  Local Government Authorities

Road Centrelines

-  Local Rd - Sealed
-  Local Rd - Other



0 150 300 450 m



1:4000

Projection: GDA 94



**GOVERNMENT OF
WESTERN AUSTRALIA**