


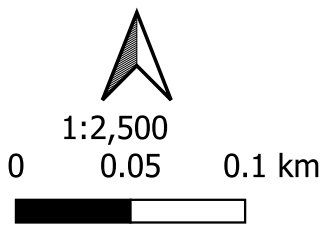


CPS 9937/1 - Map A



Legend

-  CPS areas applied to clear
-  Land Tenure (LGATE_226) - SLIP
-  Local Government Authorities
- Road Centrelines



**GOVERNMENT OF
WESTERN AUSTRALIA**