


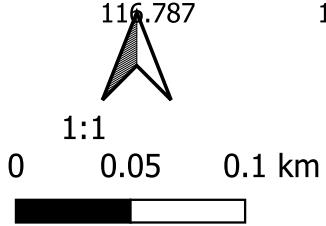


CPS 9937/1 - Map B



Legend

-  CPS areas applied to clear
 -  Land Tenure (LGATE_226) - SLIP
 -  Local Government Authorities
- Road Centrelines



**GOVERNMENT OF
WESTERN AUSTRALIA**