




CPS 9946/1 - Map B



Legend

-  CPS areas applied to clear
-  Land Tenure (LGATE_226) - SLIP
-  Local Government Authorities

Road Centrelines

-  Local Rd - Sealed

0 20 40 60 80 m

1:750

Projection: GDA 2020



**GOVERNMENT OF
WESTERN AUSTRALIA**