






CPS 9946/1 - Map G



Legend

-  CPS areas applied to clear
-  Land Tenure (LGATE_226) - SLIP
-  Local Government Authorities

Road Centrelines

-  Highway
-  Local Rd - Sealed



0 25 50 75 100 m



1:900

Projection: GDA 2020



**GOVERNMENT OF
WESTERN AUSTRALIA**