

CPS 9946/1 - Map J

115°55'40"E

115°55'40"E

115°55'40"E

115°55'41"E

115°55'41"E

32°2'59"S

32°2'59"S

32°2'59"S

32°2'59"S

32°3'0"S

32°3'0"S

32°3'0"S

32°3'0"S

32°3'0"S

32°3'0"S

32°3'1"S

32°3'1"S

32°3'1"S

32°3'1"S

115°55'40"E

115°55'40"E

115°55'40"E




115°55'41"E

115°55'41"E

LOT 4991 ON PLAN 37864
CITY OF CANNING
Crown Reserve

easement - laa 144(4991-e-dp26276)

Legend

-  CPS areas applied to clear
-  Land Tenure (LGATE_226) - SLIP
-  Local Government Authorities



0 5 10 15 20 m



1:200

Projection: GDA 2020



**GOVERNMENT OF
WESTERN AUSTRALIA**