





# CPS 9946/1 - Map N



## Legend

-  CPS areas applied to clear
-  Land Tenure (LGATE\_226) - SLIP
-  Local Government Authorities

## Road Centrelines

-  Local Rd - Sealed



0 20 40 60 80 100 m

1:600

Projection: GDA 2020



GOVERNMENT OF  
WESTERN AUSTRALIA