





CPS 9946/1 - Map P



Legend

-  CPS areas applied to clear
-  Land Tenure (LGATE_226) - SLIP
-  Local Government Authorities

Road Centrelines

-  Local Rd - Sealed



0 10 20 30 40 50 m

1:600

Projection: GDA 2020



**GOVERNMENT OF
WESTERN AUSTRALIA**