




CPS 9946/1 - Map Q



Legend

-  CPS areas applied to clear
-  Land Tenure (LGATE_226) - SLIP
-  Local Government Authorities



0 2 4 6 8 m



1:100

Projection: GDA 2020



**GOVERNMENT OF
WESTERN AUSTRALIA**