





CPS 9946/1 - Map U



Legend

-  CPS areas applied to clear
-  Land Tenure (LGATE_226) - SLIP
-  Local Government Authorities

Road Centrelines

-  Local Rd - Sealed



0 2.5 5 7.5 10 m

1:100

Projection: GDA 94



GOVERNMENT OF
WESTERN AUSTRALIA