




CPS 9946/1 - Map V



Legend

-  CPS areas applied to clear
-  Land Tenure (LGATE_226) - SLIP
-  Local Government Authorities

Road Centrelines

-  Local Rd - Sealed



0 5 10 15 20 25 m

1:300

Projection: GDA 94



**GOVERNMENT OF
WESTERN AUSTRALIA**