

# CPS 9946/1 - Map X

115°55'27"E 115°55'28"E 115°55'28"E 115°55'29"E 115°55'29"E 115°55'29"E 115°55'30"E

LOT 201 ON PLAN 76220

Fern Rd  
Road

CITY OF CANNING

LOT 8 ON PLAN 15245

32°0'57"S

32°0'57"S

32°0'58"S

32°0'58"S

32°0'58"S

32°0'59"S

32°0'59"S

32°0'59"S

32°0'57"S

32°0'57"S

32°0'58"S

32°0'58"S

32°0'58"S




32°0'59"S

32°0'59"S


32°0'59"S

115°55'27"E 115°55'28"E 115°55'28"E 115°55'29"E 115°55'29"E 115°55'29"E 115°55'30"E

## Legend

-  CPS areas applied to clear
-  Land Tenure (LGATE\_226) - SLIP
-  Local Government Authorities

## Road Centrelines

-  Local Rd - Sealed



0 5 10 15 20 25 m



1:250

Projection: GDA 94



GOVERNMENT OF  
WESTERN AUSTRALIA