





# CPS 9946/1 - Map Z

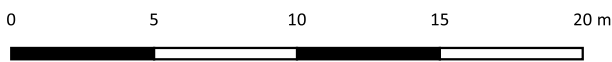


## Legend

-  CPS areas applied to clear
-  Land Tenure (LGATE\_226) - SLIP
-  Local Government Authorities

## Road Centrelines

-  Local Rd - Sealed



1:200

Projection: GDA 94



**GOVERNMENT OF  
WESTERN AUSTRALIA**