





CPS 9960/1 - Map A



Legend

-  CPS areas applied to clear
-  LANDTENURE_LGATE_226
-  Local Government Authorities

Road Centrelines

-  Local Rd - Sealed

0 200 400 600 m

1:5,000

Projection: GDA 94



**GOVERNMENT OF
WESTERN AUSTRALIA**