




# CPS 9960/3 - Map B



## Legend

-  CPS areas applied to clear
-  Local Government Authorities

## Road Centrelines

-  Local Rd - Sealed



1:4,500

Projection: GDA2020



GOVERNMENT OF  
WESTERN AUSTRALIA