

CPS 9960/4 - Map a

115°37'19"E

115°37'26"E

115°37'34"E

31°31'41"S

31°31'41"S

31°31'48"S

31°31'48"S

31°31'55"S

31°31'55"S

31°32'2"S

31°32'2"S

LOT 9101 ON DEPOSITED PLAN 400703

LOT 5000 ON DEPOSITED PLAN 61205

LOT 9101 ON DEPOSITED PLAN 400703

easement - p&d 167 reg 33(b)(9052-33b2-dp71039)

LOT 9052 ON DEPOSITED PLAN 412069

easement - doc(9065-h-doc n986470)

CITY OF WANNEROO Road

Two Rocks Rd





Road

115°37'19"E

115°37'26"E

115°37'34"E

Legend

-  CPS areas applied to clear
-  Local Government Authorities
-  Roads
-  Land Tenure

N

0 50 100 150 m

1:2,300

Projection: GDA2020



GOVERNMENT OF
WESTERN AUSTRALIA