

CPS 9960/4 - Map c

115°36'36"E

115°36'43"E

115°36'50"E

31°30'50"S

31°30'50"S

31°30'58"S

31°30'58"S

31°31'5"S

31°31'5"S

31°31'12"S

31°31'12"S







115°36'36"E

115°36'43"E

115°36'50"E

Legend

-  CPS areas applied to clear
-  Local Government Authorities
-  Roads
-  Land Tenure

N



1:2,300

Projection: GDA2020



GOVERNMENT OF
WESTERN AUSTRALIA