

# CPS 9960/4 - Map d

115°36'14"E

115°36'22"E

115°36'29"E







115°36'14"E

115°36'22"E

115°36'29"E

## Legend

-  CPS areas applied to clear
-  Local Government Authorities
-  Roads
-  Land Tenure

N



1:2,300

Projection: GDA2020



GOVERNMENT OF  
WESTERN AUSTRALIA