

CPS 9964/1 - Map

113°43'12"E

113°43'30"E

113°43'48"E

113°44'6"E

24°51'18"S

24°51'36"S

24°51'54"S

24°52'12"S

24°51'18"S

24°51'36"S

24°51'54"S

24°52'12"S





113°43'12"E

113°43'30"E



113°43'48"E

113°44'6"E

Legend

-  CPS areas applied to clear
-  Local Government Authorities

Road Centrelines

-  Highway
-  Local Rd - Sealed



0 150 300 450 600 750 m



1:8,000

Projection: GDA 94



**GOVERNMENT OF
WESTERN AUSTRALIA**