




# CPS 9974/1 - Map



## Legend


-  CPS areas applied to clear
-  LANDTENURE\_LGATE\_226
-  Local Government Authorities

## Road Centrelines

-  Local Rd - Sealed



0 50 100 150 m



1:1,500

Projection: GDA 94



GOVERNMENT OF  
WESTERN AUSTRALIA