




# CPS 9975/1 - Map

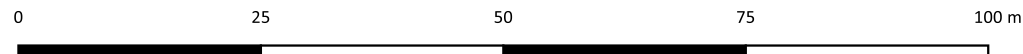


## Legend

-  CPS areas applied to clear
-  LANDTENURE\_LGATE\_226
-  Local Government Authorities

## Road Centrelines

-  Local Rd - Sealed



1:600

Projection: GDA 94

